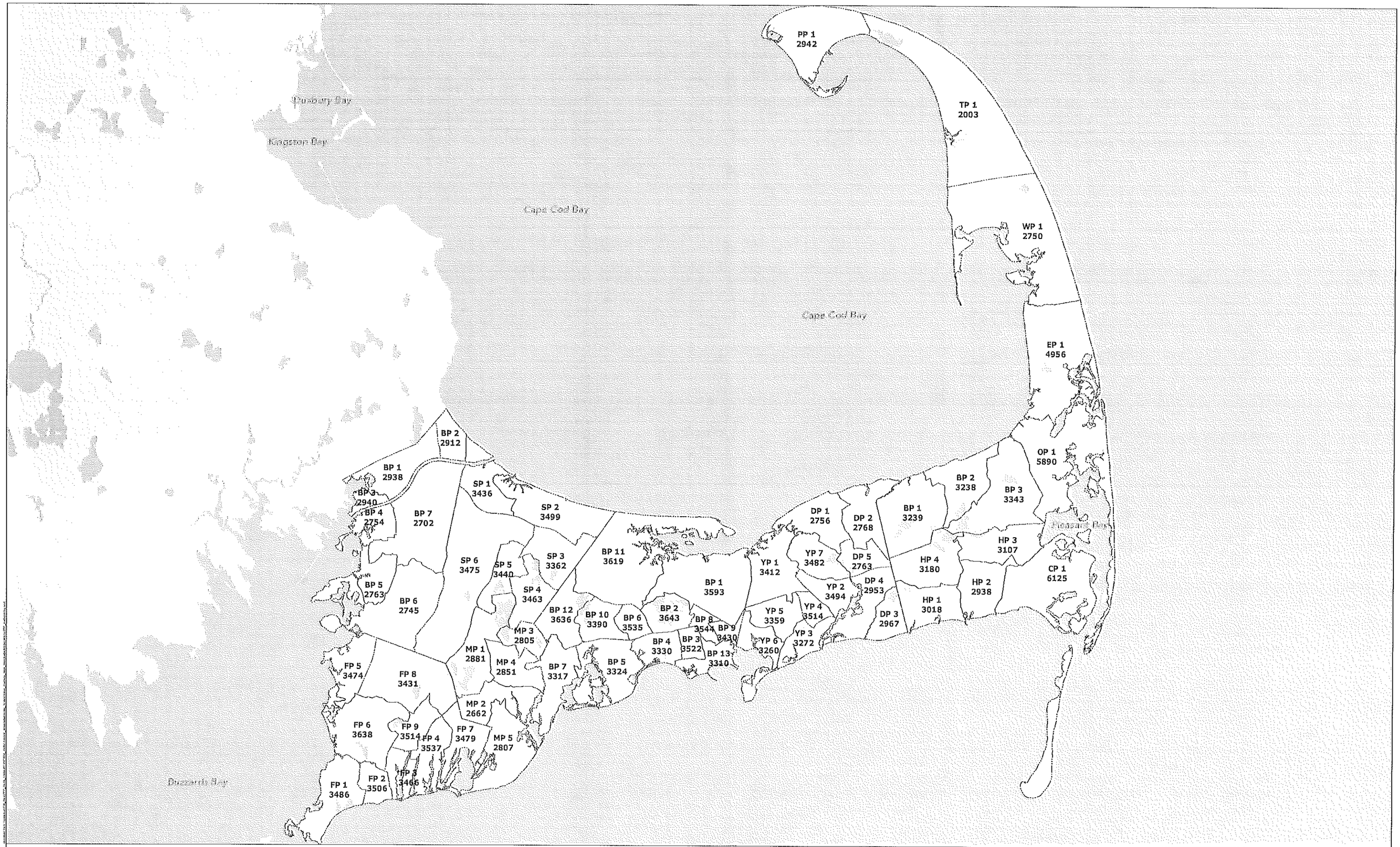

Barnstable County Voting Precincts

The information depicted on these maps is for planning purposes only. It is not adequate for legal boundary definition, regulatory interpretation, or parcel level analysis. It should not substitute for actual on-site survey, or supersede deed research.

Date: 8/22/2013

User: pdetjens

Service Layer Credits: Copyright: ©2013 Esri, DeLorme, NAVTEQ

Datalayer(s): CCC-digitized Barnstable County Voter Precincts (August, 2013)

Note(s): DRAFT, which labels populations derived from the 2010 Commonwealth of Massachusetts Maps which can be accessed at: http://www.sec.state.ma.us/spr/spreat/catmap2010.htm#congressional

0 0.75 1.5 3 4.5 Miles

N

CAPE COD COMMISSION

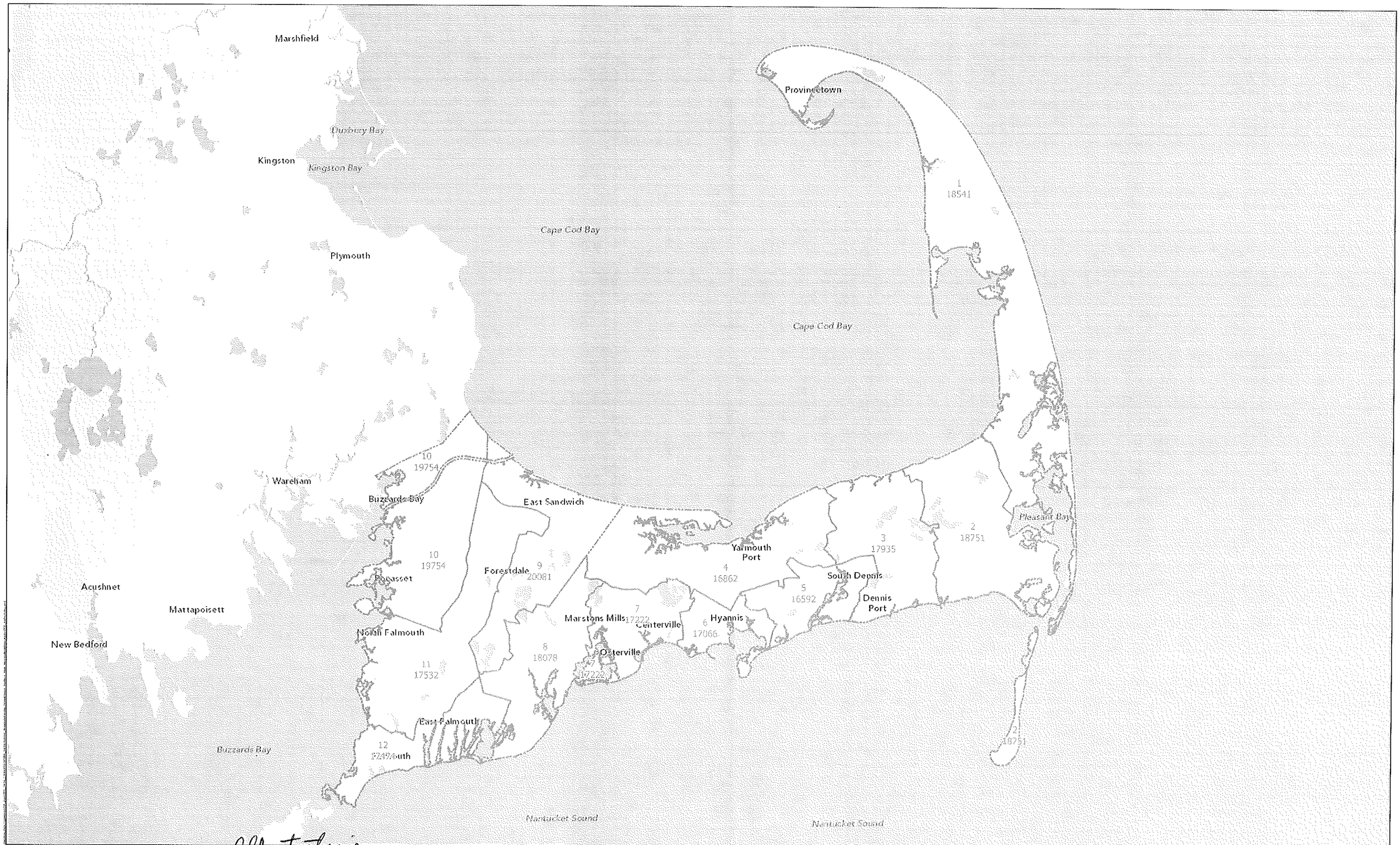

Barnstable County 12 Districts

Illustrative only

Date: 8/13/2013

User: BWhiteley

Service Layer Credits: Copyright: © 2013 Esri, DeLorme, NAVTEQ

Datalayer(s): CCC-digitized Barnstable County Voter Precints (August, 2013)

Note(s): DRAFT, which labels populations derived from the 2010 Commonwealth of Massachusetts Maps which can be accessed at: http://www.sec.state.ma.us/spr/spcat/cmap12010.htm#congressional

0 1 2 4 6 Miles

N

CAPE COD COMMISSION

The information depicted on these maps is for planning purposes only. It is not adequate for legal boundary definition, regulatory interpretation, or parcel level analysis. It should not substitute for actual on-site survey, or supersede deed research.

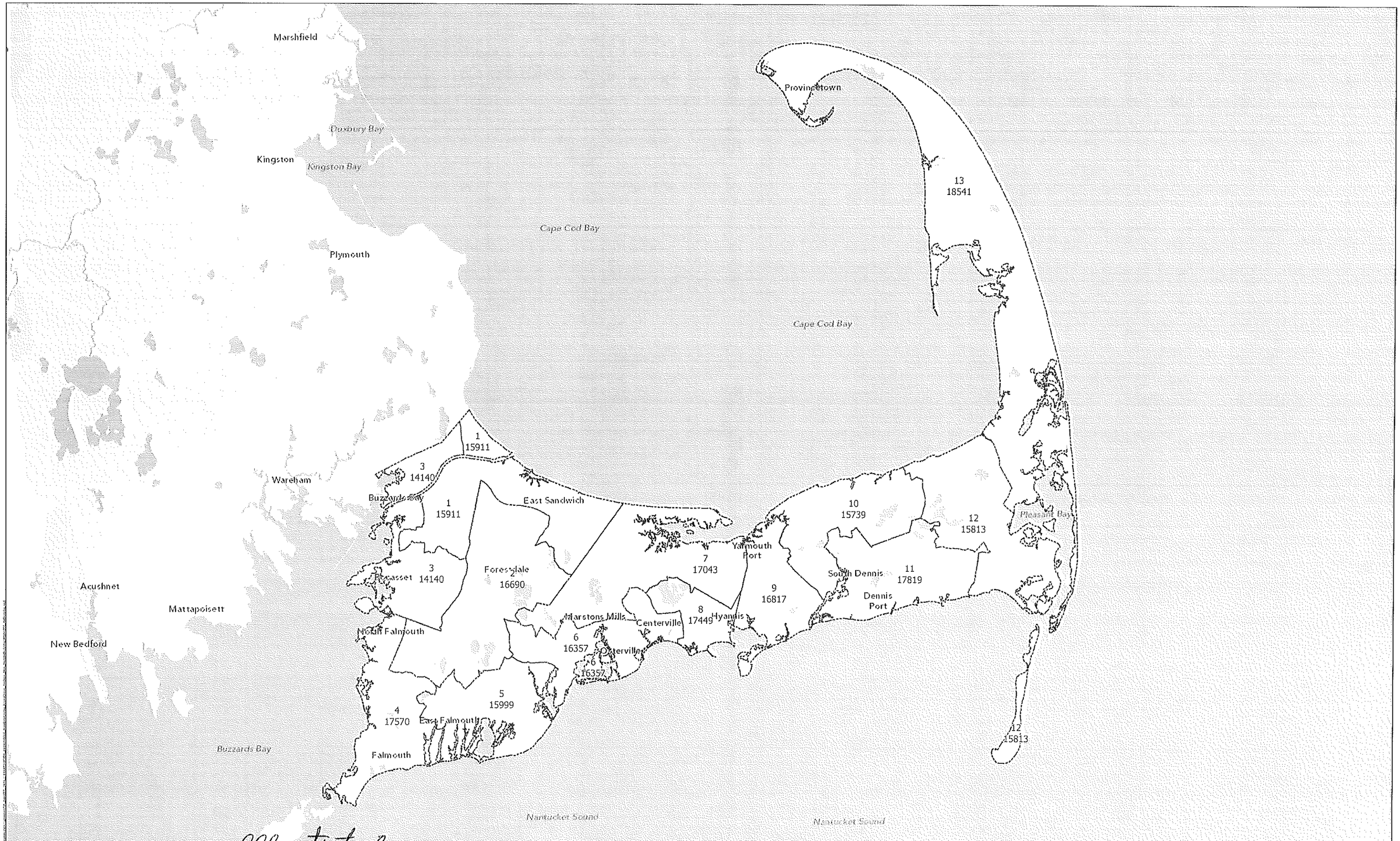

Barnstable County 13 Districts

Illustrative only

The information depicted on these maps is for planning purposes only. It is not adequate for legal boundary definition, regulatory interpretation, or parcel level analysis. It should not substitute for actual on-site survey, or supersede deed research.

Date: 8/8/2013

User: BWhiteley

Service Layer Credits: Copyright: © 2013 Esri, DeLorme, NAVTEQ

Datalayer(s): CCC-digitized Barnstable County Voter Precints (August, 2013)

Note(s): DRAFT, which labels populations derived from the 2010 Commonwealth of Massachusetts Maps which can be accessed at: http://www.sec.state.ma.us/spr/sprcat/catmaps2010.htm#congressional

0 1 2 4 6 Miles

N

CAPE COD COMMISSION

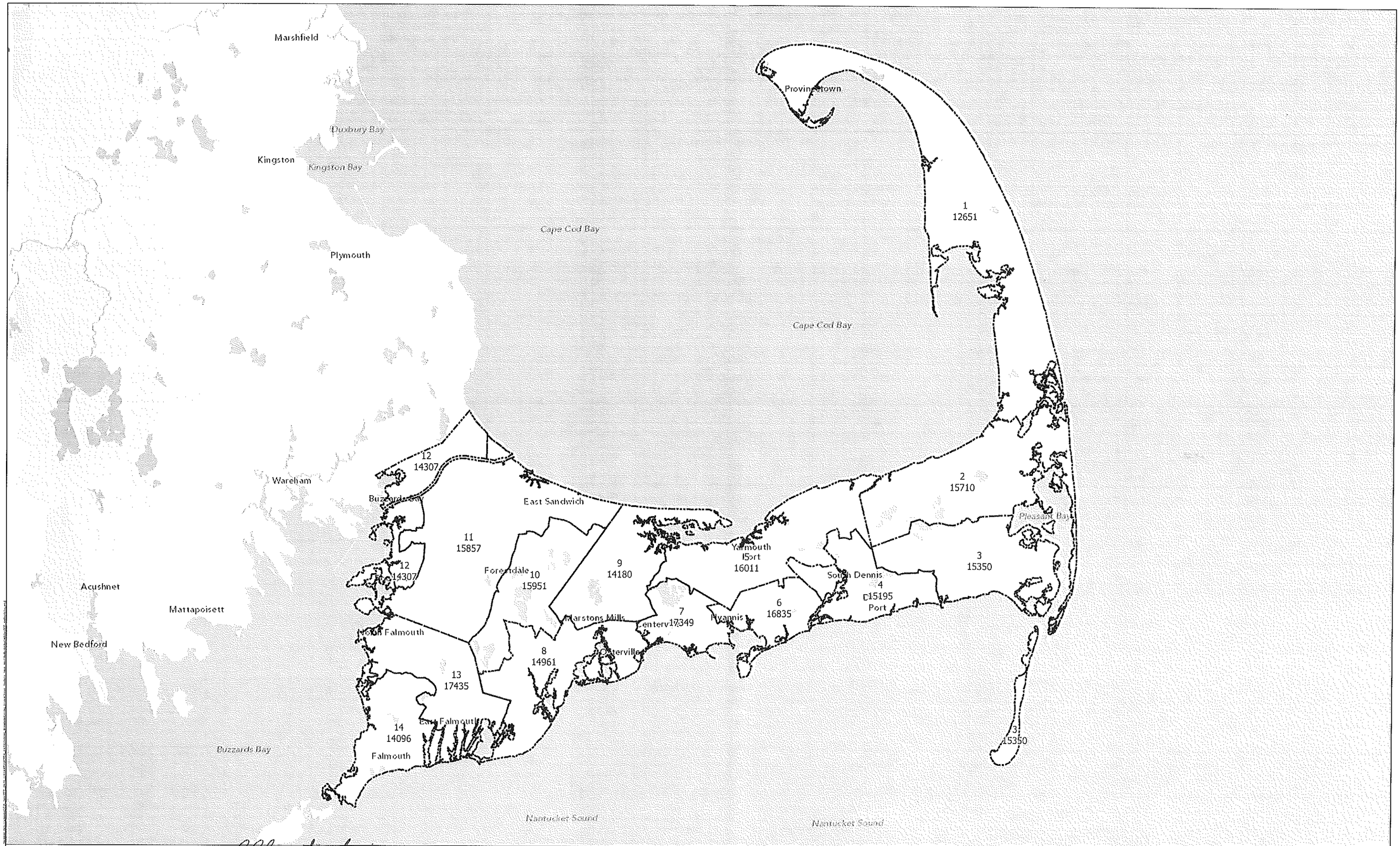

Barnstable County 14 Districts — Illustrative only

The information depicted on these maps is for planning purposes only. It is not adequate for legal boundary definition, regulatory interpretation, or parcel level analysis. It should not substitute for actual on-site survey, or supersede deed research.

Date: 8/13/2013

User: BWhiteley

Service Layer Credits: Copyright: ©2013 Esri, DeLorme, NAVTEQ

Datalayer(s): CCC-digitized Barnstable County Voter Precints (August, 2013)

Note(s): DRAFT, which labels populations derived from the 2010 Commonwealth of Massachusetts Maps which can be accessed at: http://www.sec.state.ma.us/spr/spcat/catmaps2010.htm#congressional

CAPE COD COMMISSION